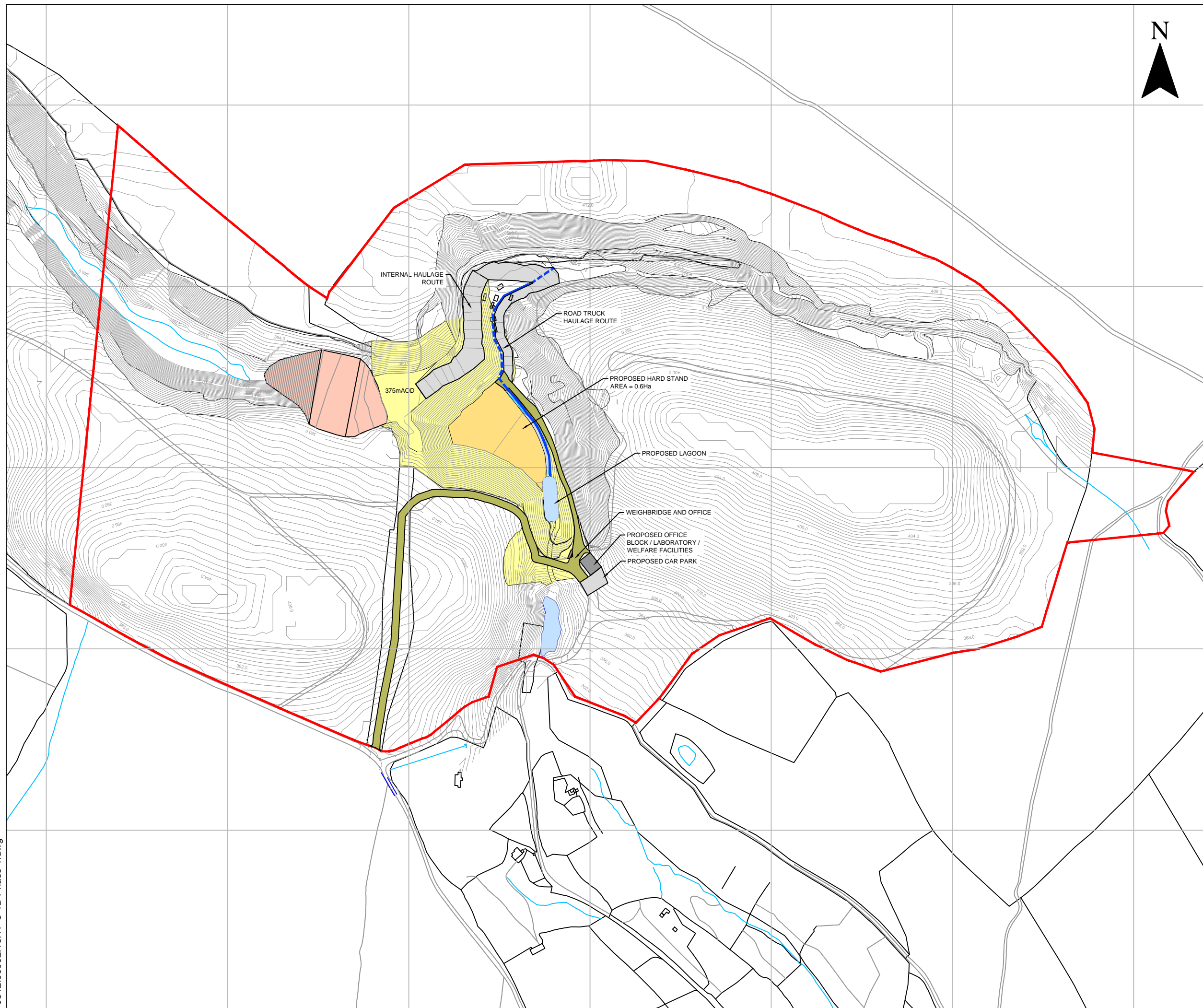
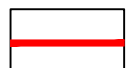








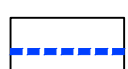


0542.00002.16.TP 3-1B Phase 1.dwg



LEGEND

-  APPLICATION BOUNDARY
-  TOPOGRAPHIC CONTOURS (mAOD)
-  PROPOSED AREA OF CUT/FILL
-  PROPOSED ACCESS
-  PROPOSED VEHICULAR HAUL ROUTES
-  TEMPORARY PLANT AREA
-  AREA OF TIPPING
-  LAGOON / INFILTRATION AREA
-  PROPOSED DRAINAGE CHANNEL
-  PROPOSED DRAINAGE CULVERT



SLR 
 global environmental solutions

FULMAR HOUSE
 BEIGNON CLOSE
 OCEAN WAY
 CARDIFF, CF24 5PB
 T: 0292 049 1010
 F: 029 2048 7903
 www.slrconsulting.com

TIR PENTWYS CUT
OPENCAST RECLAMATION & RECOVERY OF SECONDARY AGGREGATES
DEVELOPMENT PROPOSALS - PHASE 1

TP 3/1B

Scale 1:4000 @A3 Date APRIL 2016